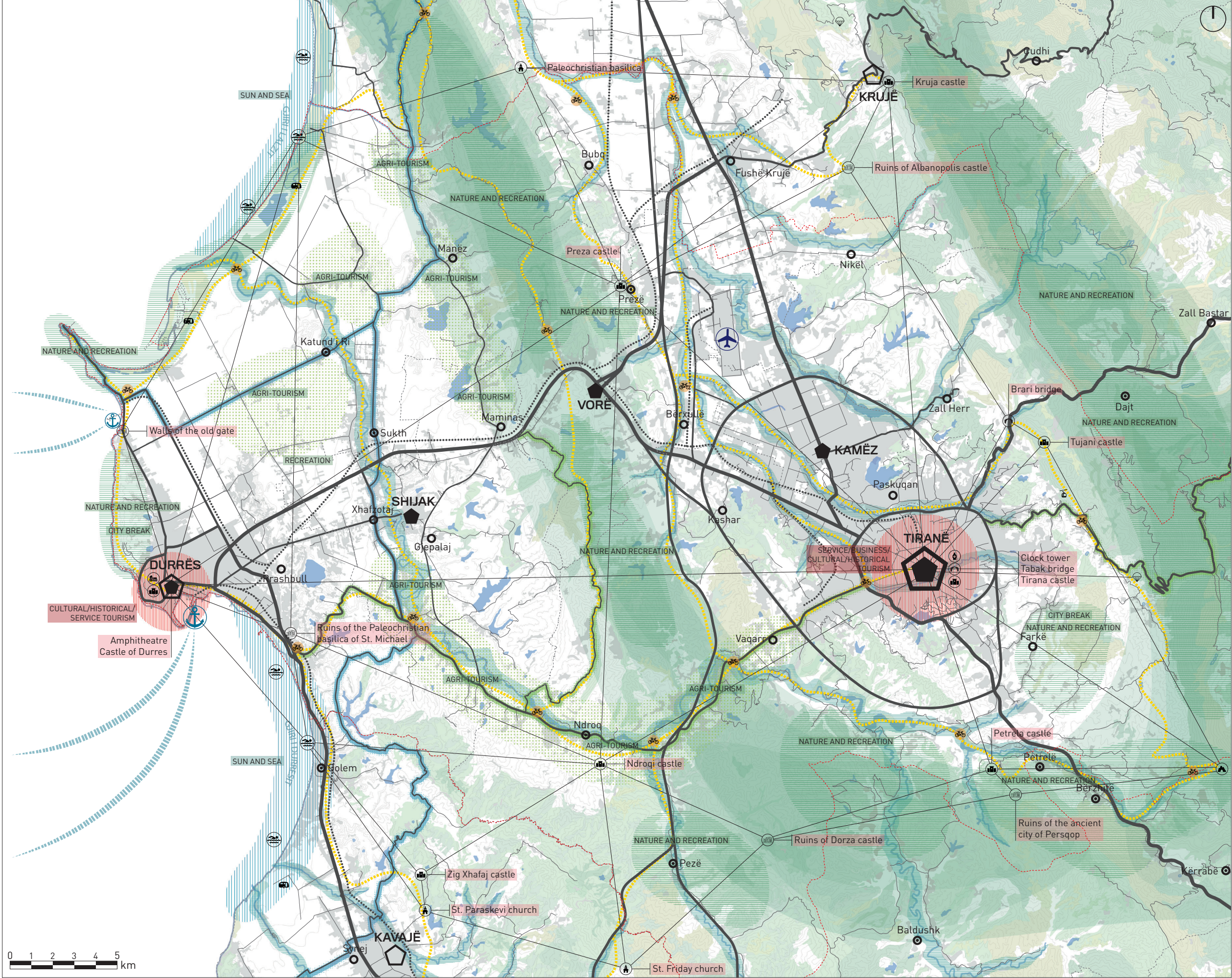





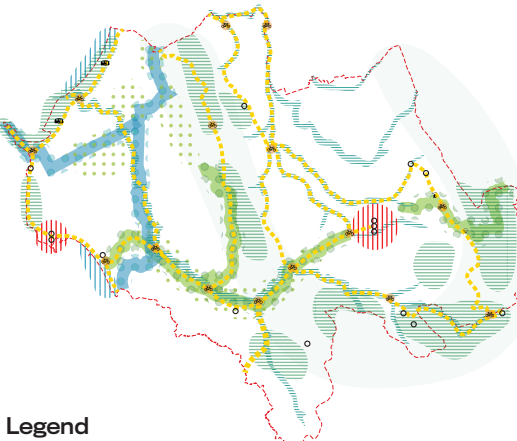
Integrated Cross-sectorial Plan of Tirana-Durres area





MINISTRIA E ZHVILLIMIT URBAN  
AGJENCIA KOMBETARE E  
PLANIFIKIMIT TE TERRITORIT

## TOURISM



### Legend

**Urban centres**

- Metropolis
- Primary centre
- Secondary centre
- Tertiary centre
- Specialized local centre
- Local centre
- Urbanized area
- Planning region border of ICSP Tirana-Durres
- Administrative border of the Local Government Units

**Infrastructure**

- Road infrastructure
- Rail infrastructure
- Airport
- Port/Anchor point
- Bicycle/hiking routes
- Tourist potentials/stations
- Connecting landscape itinerary
- Coastal landscape itinerary

**Natural area**

- Green area
- Water surface
- Recreational water space
- Service, business, cultural and historical tourism
- Sun and sea tourism
- Natural, recreational, traditional and cultural tourism
- Agri-tourism

**Tourism**

- Castle
- Religious building
- Ruins/archeology
- Amphitheatre
- Old bridge
- Clock tower
- Cavern
- Public beach
- Camping area
- Paragliding
- Cable car